

3 BENCHMARKING

Energy Mode Water Mode Meter Search



Parking Garage
305,750 Gross Building SF

City of Maple Grove Maple Grove Transit Station

12350 Main Street
Maple Grove, MN 55369

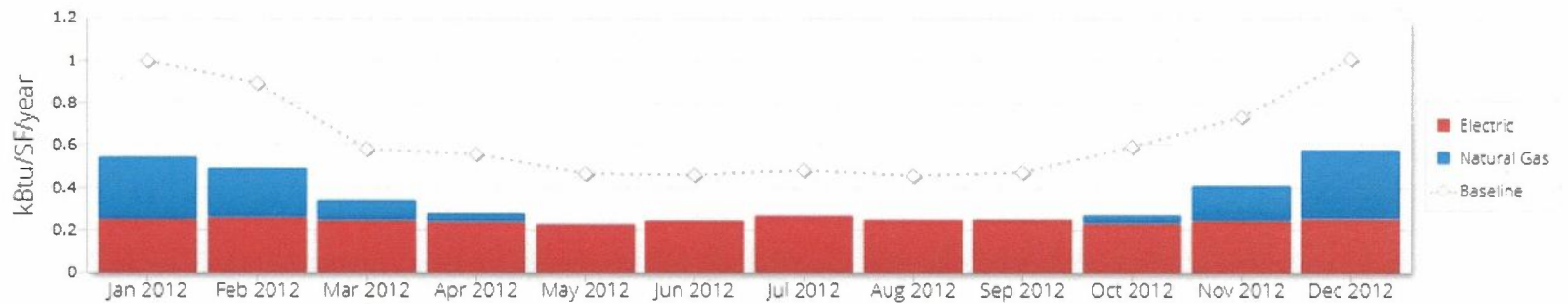
SUMMARY BENCHMARK PEER COMPARISON ENERGY STAR BASELINE REPORTS IMPROVEMENTS

Baseline is used to compare a site to itself using a defined baseline period. The baseline is weather normalized so that changes in weather do not affect the comparison. [More Info...](#)



- Square Foot Normalize
- Weather Normalize

Baseline Period: Jan 2007 - Dec 2007
 Actual Period: Jan 2012 - Dec 2012
 Weather Station: CRYSTAL AIRPORT



- Cedar Island Park
- Charest Park
- Community Center
- Donahue North
- Elm Creek School
- Elm Creek School
- Fernbrook Garage
- Fire Station #1
- Fire Station #2
- Fire Station #3
- Fire Station #4
- Fire Station #5
- Gleason Park
- Kerber Park
- Law Enforcement Tr
- Maple Grove Govt Ct
- Maple Grove Transit
- MG Junior High
- Old City Hall
- P.U.P.S.
- Parkway Transit Staik
- Public Works Garage
- Senior High Rise
- Sports Dome
- Thorson Park
- Town Green
- Water Treatment Pla
- Weaver Lake Park
- Witcher Storage Bldg

3 BENCHMARKING

Energy Mode Water Mode Meter Search



City of Maple Grove
Community Center
12951 Weaver Lake Rd
Maple Grove, MN 55369

Community Center
164,000 Gross Building SF

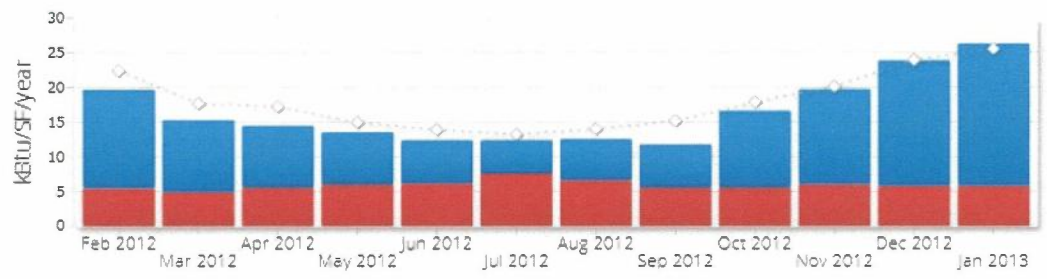
- SUMMARY
- BENCHMARK
- PEER COMPARISON
- ENERGY STAR
- BASELINE**
- REPORTS
- IMPROVEMENTS

Baseline is used to compare a site to itself using a defined baseline period. The baseline is weather normalized so that changes in weather do not affect the comparison. More Info...

Consumption	Dollars	Carbon
-18.06 kBtu/SF/year	-\$0.25/SF/Year	-6.11 lbs/SF/Year
-8.33%	-9.48%	-10.65%

Baseline Period: Jan 2009 - Dec 2009
 Actual Period: Feb 2012 - Jan 2013
 Weather Station: CRYSTAL AIRPORT

- Square Foot Normalize
- Weather Normalize



- City, Maple Grove
- Boundary Creek
- Cedar Island Park
- Charest Park
- Community Center**
- Donahue North
- Elm Creek School
- Elm Creek School
- Fernbrook Garage
- Fire Station #1
- Fire Station #2
- Fire Station #3
- Fire Station #4
- Fire Station #5
- Gleason Park
- Kerber Park
- Law Enforcement Traini
- Maple Grove Govt Centr
- Maple Grove Transit Sta
- MG Junior High
- Old City Hall
- P.U.P.S.
- Parkway Transit Station
- Public Works Garage
- Senior High Rise
- Sports Dome
- Thorson Park
- Town Green
- Water Treatment Plant
- Weaver Lake Park
- Witcher Storage Bldg

3 BENCHMARKING

Energy Mode Water Mode Meter Search



Fire Station
12,464 Gross Building SF

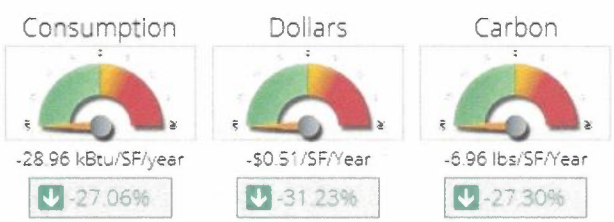
- Cedar Island Park
- Charest Park
- Community Center
- Donahue North
- Elm Creek School
- Elm Creek School
- Fernbrook Garage
- Fire Station #1
- Fire Station #2**
- Fire Station #3
- Fire Station #4
- Fire Station #5
- Gleason Park
- Kerber Park
- Law Enforcement Tr
- Maple Grove Govt C
- Maple Grove Transit
- MG Junior High
- Old City Hall
- P.U.P.S.
- Parkway Transit Sta
- Public Works Garage
- Senior High Rise
- Sports Dome
- Thorson Park
- Town Green
- Water Treatment Pla
- Weaver Lake Park
- Witcher Storage Bldg



City of Maple Grove
Fire Station #2
13450 Maple Knoll Way
Maple Grove, MN 55369

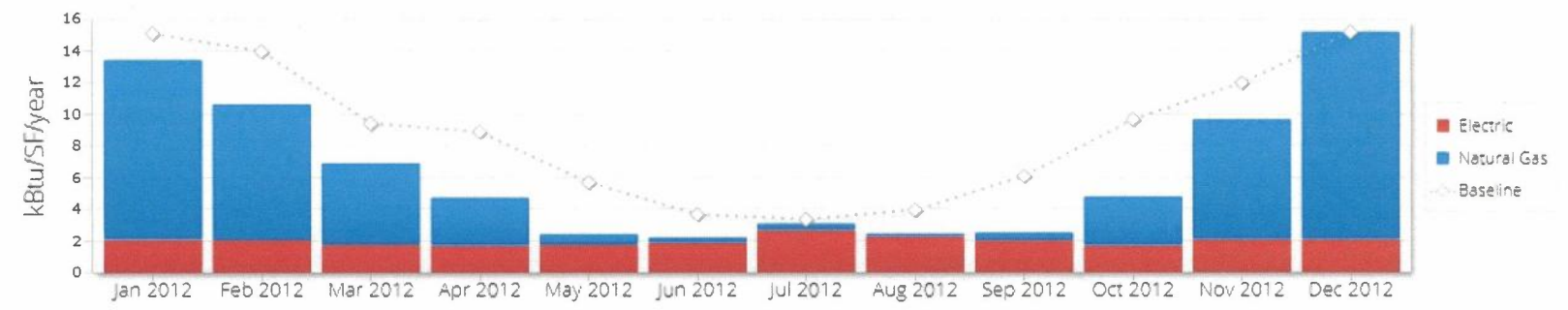
SUMMARY BENCHMARK PEER COMPARISON ENERGY STAR **BASELINE** REPORTS IMPROVEMENTS

Baseline is used to compare a site to itself using a defined baseline period. The baseline is weather normalized so that changes in weather do not affect the comparison. [More Info...](#)



Baseline Period: Jan 2007 - Dec 2007
 Actual Period: Jan 2012 - Dec 2012
 Weather Station: CRYSTAL AIRPORT

Square Foot Normalize
 Weather Normalize



3 BENCHMARKING

Energy Mode Water Mode Meter Search

- Cedar Island Park
- Charest Park
- Community Center
- Donahue North
- Elm Creek School
- Elm Creek School
- Fernbrook Garage
- Fire Station #1
- Fire Station #2
- Fire Station #3
- Fire Station #4**
- Fire Station #5
- Gleason Park
- Kerber Park
- Law Enforcement Tr
- Maple Grove Govt Ct
- Maple Grove Transit
- MG Junior High
- Old City Hall
- P.U.P.S.
- Parkway Transit Staik
- Public Works Garage
- Senior High Rise
- Sports Dome
- Thorson Park
- Town Green
- Water Treatment Pla
- Weaver Lake Park
- Witcher Storage Bldg

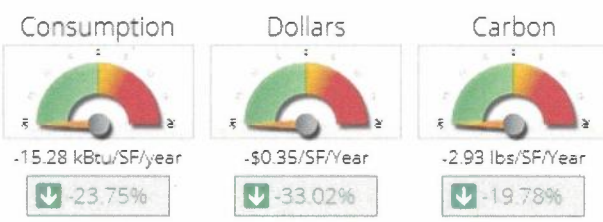


City of Maple Grove
Fire Station #4
 8925 Lawndale Lane
 Maple Grove, MN 55369

Fire Station
 10,192 Gross Building SF

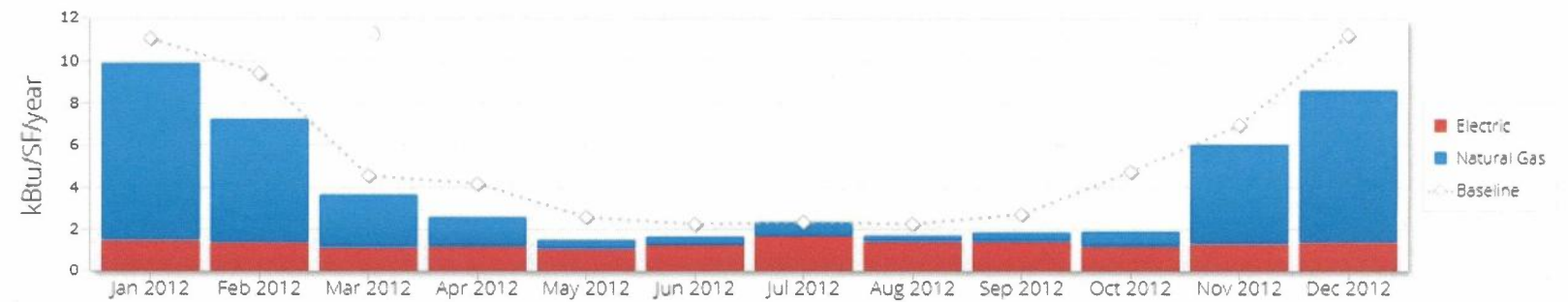
SUMMARY BENCHMARK PEER COMPARISON ENERGY STAR **BASELINE** REPORTS IMPROVEMENTS

Baseline is used to compare a site to itself using a defined baseline period. The baseline is weather normalized so that changes in weather do not affect the comparison. [More Info...](#)



Baseline Period: Jan 2007 - Dec 2007
 Actual Period: Jan 2012 - Dec 2012
 Weather Station: CRYSTAL AIRPORT

Square Foot Normalize
 Weather Normalize



3 BENCHMARKING

Energy Mode Water Mode Meter Search



City of Maple Grove
Fire Station #5
6900 Lawndale Lane
Maple Grove, MN 55369



Fire Station
10,816 Gross Building SF

SUMMARY BENCHMARK PEER COMPARISON ENERGY STAR **BASELINE** REPORTS IMPROVEMENTS

Baseline is used to compare a site to itself using a defined baseline period. The baseline is weather normalized so that changes in weather do not affect the comparison. [More Info...](#)

Consumption



-5.25 kBtu/SF/year

↓ -8.45%

Dollars



-\$0.17/SF/Year

↓ -16.14%

Carbon



-2.05 lbs/SF/Year

↓ -13.01%



- Square Foot Normalize
- Weather Normalize

Baseline Period: Jan 2007 - Dec 2007
 Actual Period: Jan 2012 - Dec 2012
 Weather Station: CRYSTAL AIRPORT



