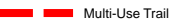
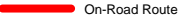





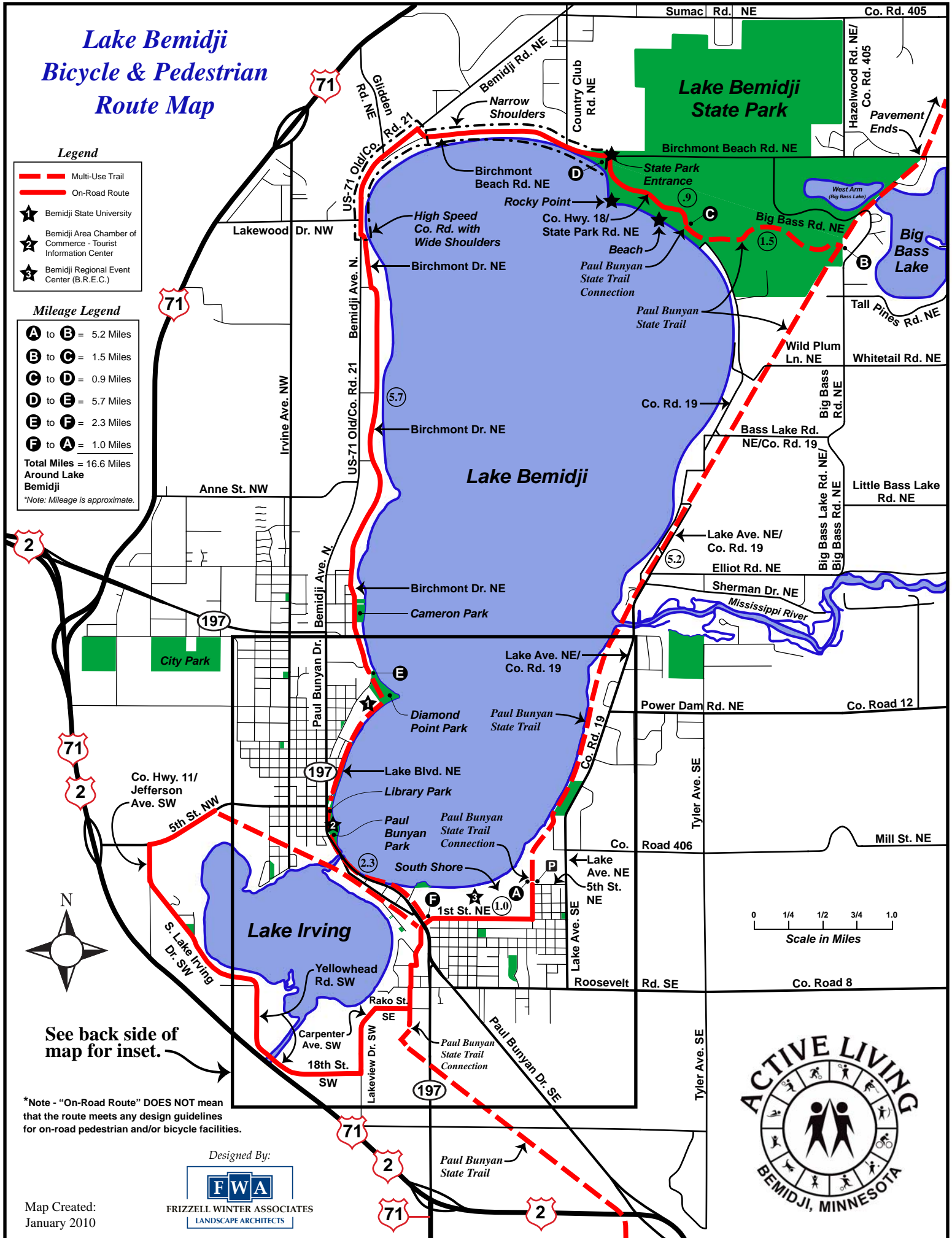
Lake Bemidji Bicycle & Pedestrian Route Map

Legend

-  Multi-Use Trail
-  On-Road Route
-  Bemidji State University
-  Bemidji Area Chamber of Commerce - Tourist Information Center
-  Bemidji Regional Event Center (B.R.E.C.)

Mileage Legend

- A** to **B** = 5.2 Miles
 - B** to **C** = 1.5 Miles
 - C** to **D** = 0.9 Miles
 - D** to **E** = 5.7 Miles
 - E** to **F** = 2.3 Miles
 - F** to **A** = 1.0 Miles
- Total Miles = 16.6 Miles
Around Lake Bemidji
- *Note: Mileage is approximate.*



See back side of map for inset.

*Note - "On-Road Route" DOES NOT mean that the route meets any design guidelines for on-road pedestrian and/or bicycle facilities.



Map Created:
January 2010

