

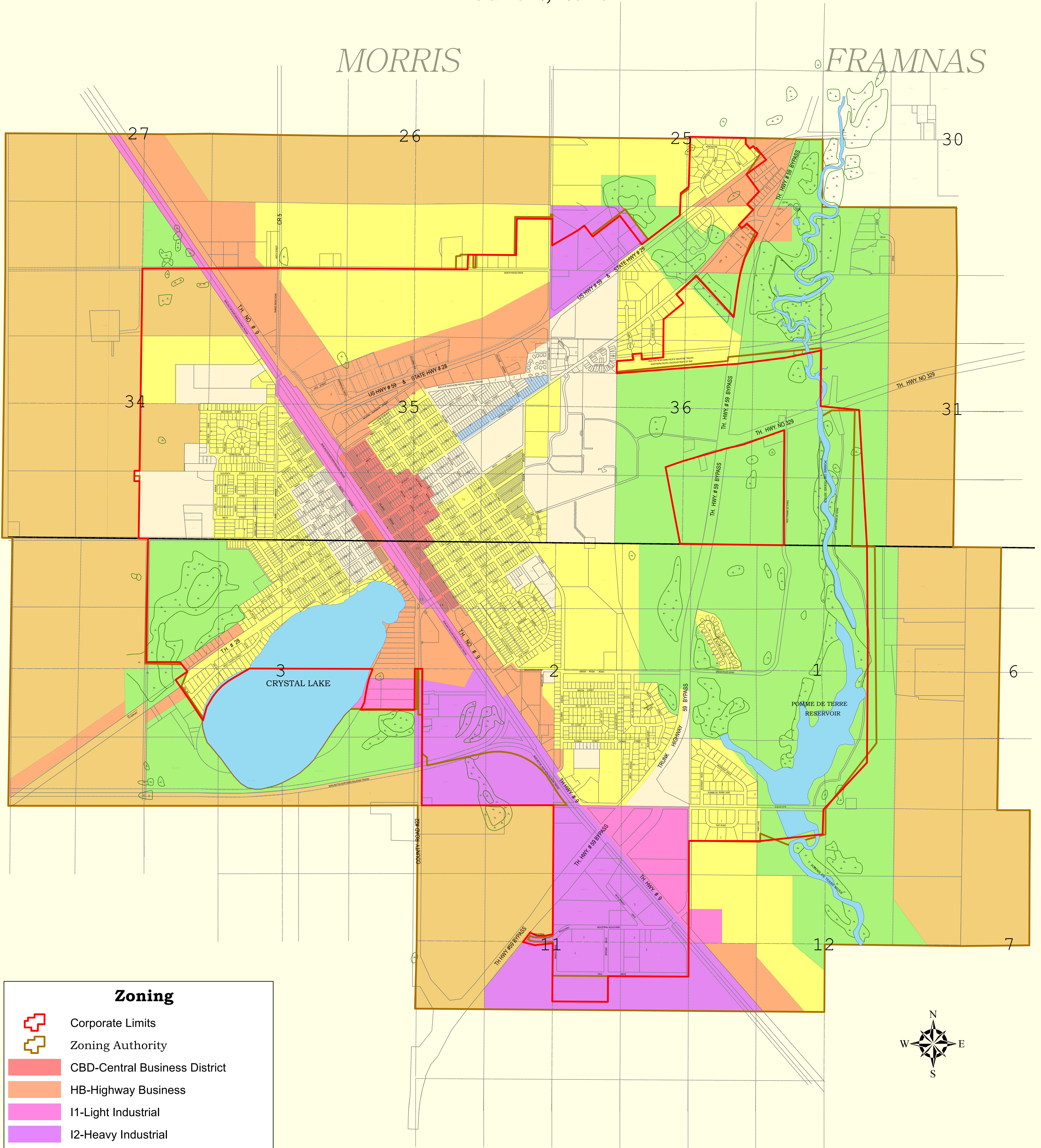
# City of Morris

## Official Zoning Map












June 2, 2015

MORRIS

FRAMNAS




### Zoning

-  Corporate Limits
-  Zoning Authority
-  CBD-Central Business District
-  HB-Highway Business
-  I1-Light Industrial
-  I2-Heavy Industrial
-  MC-Municipal Conservancy
-  NC-Neighborhood Commercial District
-  R-Single & Two Family Residence
-  RF-Farm Residence
-  RM-Multiple Family Residence

**First Reading: March 24, 2015**  
**Second Reading: April 28, 2015**  
**Publication: May 2, 2015**

City Manager: \_\_\_\_\_ Date \_\_\_\_\_  
 Mayor: \_\_\_\_\_ Date \_\_\_\_\_  
 Signature Block



DARNEN

