

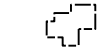


City of Pierz Zoning Map

Adopted on February 13, 2017

Legend

-  River / Stream
-  Water Feature
-  City Limits

Zoning

-  Industrial
-  Public / Parks
-  Highway Commercial
-  Community Commercial
-  Low Density Residential
-  R1 Medium Density
-  R2 Greater Density
-  R3 Multi Family
-  Mobile Home
-  Schools / Educational

Sources: Morrison County,
MnGeospatial Commons, MnDOT

Map by: msteuernagel

Date: 2/13/2017

Coordinate System: Morrison County - FEET



1 inch = 700 feet

